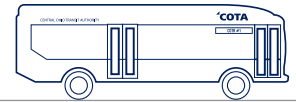


MOVING YOU FORWARD



FARES

STANDARD, FREQUENT, RUSH HOUR Free transfers valid for two hours	\$2	Half-price fares are available for Seniors, Veterans, Key ID holders and those on Income Assistance. For more information about discounts, passes and fare capping, visit COTA.com/fares .
CHILDREN AGES 5-12 Ages 4 and under ride at no cost	\$1	
WITH ADA CARD	No Fare	
DAYPASS	\$4.50	
31-DAY PASS	\$62	

TRANSIT APP

Download the Transit app to plan, track and pay for your trips.

Only pay for what you use!

Fares are capped at \$4.50 a day or \$62/month when you use the app or a COTA Smartcard.



COTA.com/transitapp

VEHICLE FREQUENCY

STANDARD

Mon-Fri: 5 a.m.-11 p.m.
Sat, Sun: 5 a.m.-10 p.m.
Departure times
16-60 minutes apart

FREQUENT

Mon-Fri: 5 a.m.-11 p.m.
Sat, Sun: 5 a.m.-10 p.m.
Departure times
15 minutes or less

RUSH HOUR

Mon-Fri:
6:30-9 a.m.
3-6 p.m.

HOLIDAY SERVICE

Please note: COTA observes Sunday schedules on holidays, including New Year's Day, Martin Luther King Jr. Day, Memorial Day, Juneteenth, Independence Day, Labor Day, Veterans Day, Thanksgiving and Christmas.

USING YOUR SCHEDULE

NORTH

Livingston Ave & Champion Ave	N High St & Gay St	UNIVERSITY CITY SHOPPING CENTER
D	LATE-NIGHT ZONE 1	E
6:05	-	6:15 6:18
9:01	-	9:11 9:14
9:05	-	9:15 9:18
9:40	9:50	10:00 10:03
10:40	10:50	11:00 11:03
11:40	11:50	12:00 12:03

Lineups are times when most major lines arrive Downtown at the same time for transfers, occurring all day Sunday and after 9 p.m. Monday-Saturday. See schedule for times.

BE PREPARED

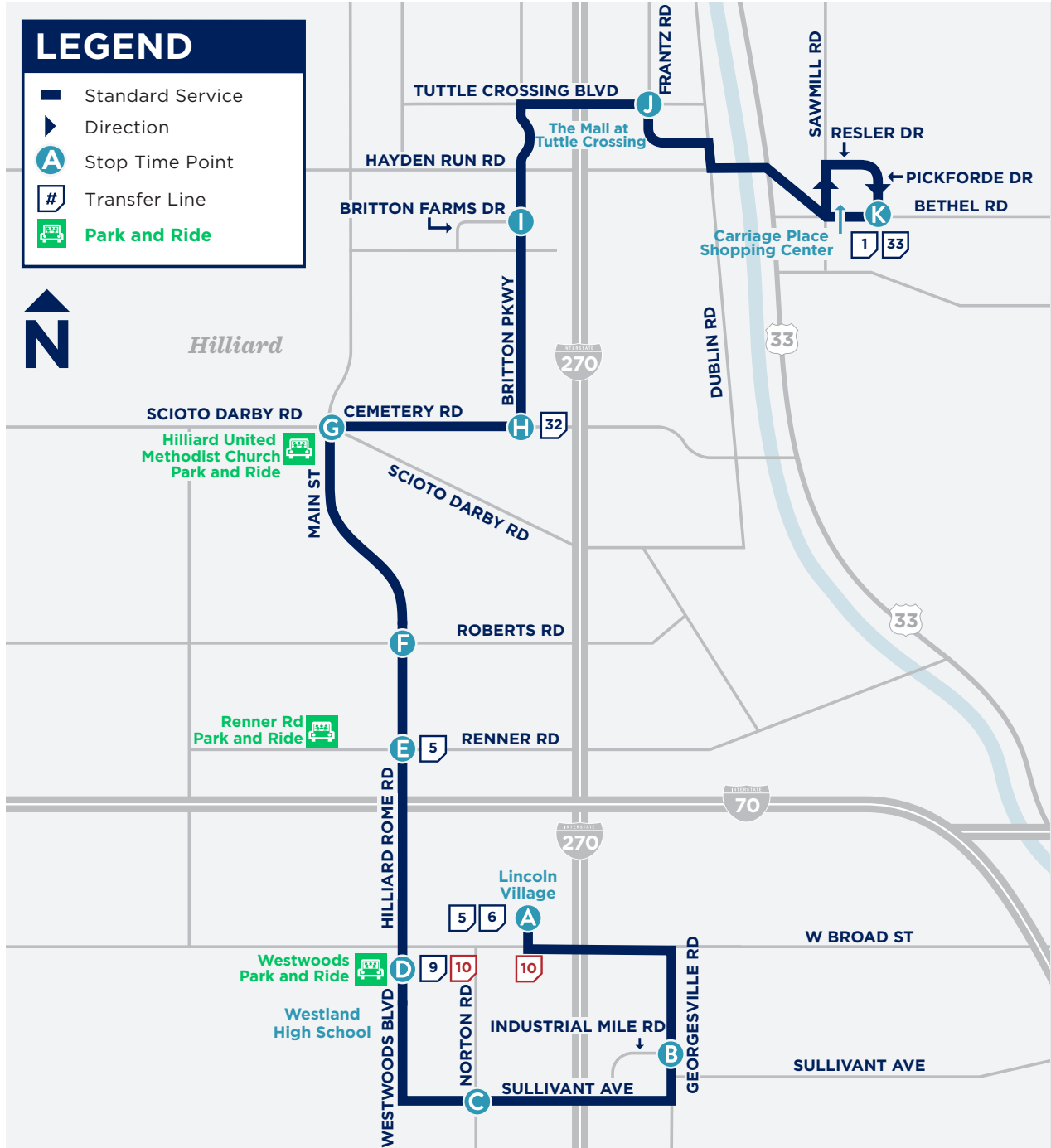
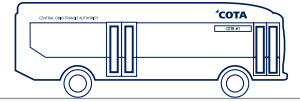
KNOW YOUR:

- Line number
- Departure time and location
- Destination

MAKE SURE TO:

- Arrive at your stop five minutes early.
- Be visible — step outside of the shelter if you are in one and remain close to the transit stop sign.
- The line number and destination are located on the vehicle's front windshield.
- Have fare ready (cash, COTA Smartcard or Transit app on your smartphone).
- If transferring later, ask your Operator for a transfer pass before paying.
- Motion to the Operator as your transit vehicle approaches.
- Use the yellow cord over your seat's window when approaching your stop. Exit through the rear door.

LINE 21 MAP



LOCAL DESTINATIONS

- Renner Rd Park and Ride
- Westwoods Park & Ride
- Hilliard United Methodist Church Park and Ride
- The Mall at Tuttle Crossing
- Carriage Place Shopping Center

► NORTH

MONDAY-FRIDAY

A Lincoln Village	B Georgesville Rd & Industrial Mile	C Sullivant Ave & Norton Rd	D Westwoods Park and Ride	E Hilliard Rome Rd & Renner Rd	F Hilliard Rome Rd & Roberts Rd	G Main St & Scioto Darby Rd	H Britton Pkwy & Cemetery Rd	I Britton Pkwy & Britton Farms	J Tuttle Crossing & Frantz Rd	K Pickford Dr & Bethel Rd
5:00	5:05	5:11	5:14	5:22	5:26	5:30	5:35	5:39	5:51	6:00
6:00	6:05	6:11	6:14	6:22	6:26	6:30	6:35	6:39	6:51	7:00
6:58	7:03	7:09	7:12	7:22	7:26	7:30	7:37	7:41	7:53	8:02
7:59	8:04	8:10	8:13	8:21	8:26	8:30	8:35	8:39	8:51	9:00
8:59	9:04	9:10	9:13	9:21	9:26	9:30	9:35	9:39	9:51	10:00
9:59	10:04	10:10	10:13	10:21	10:26	10:30	10:35	10:39	10:51	11:00
10:59	11:04	11:10	11:13	11:21	11:26	11:30	11:36	11:40	11:52	12:01
11:59	12:04	12:10	12:13	12:21	12:26	12:30	12:36	12:40	12:52	1:01
12:59	1:04	1:10	1:13	1:21	1:26	1:30	1:36	1:40	1:52	2:01
1:59	2:04	2:10	2:13	2:21	2:26	2:30	2:36	2:40	2:52	3:01
2:59	3:04	3:10	3:13	3:21	3:26	3:30	3:37	3:41	3:53	4:02
3:57	4:03	4:09	4:12	4:20	4:26	4:30	4:37	4:41	4:53	5:02
4:57	5:03	5:09	5:12	5:20	5:26	5:30	5:37	5:41	5:53	6:02
5:58	6:04	6:10	6:13	6:21	6:26	6:30	6:36	6:40	6:52	7:01
6:59	7:05	7:11	7:14	7:21	7:26	7:30	7:36	7:40	7:52	8:01
8:00	8:05	8:11	8:14	8:21	8:26	8:30	8:36	8:40	8:51	9:00
8:59	9:05	9:11	9:14	9:21	9:26	9:30	9:36	9:40	9:51	10:00
9:59	10:05	10:11	10:14	10:21	10:26	10:30	10:36	10:40	10:51	11:00

PM times shown in **BOLD**

► SOUTH

MONDAY-FRIDAY

Pickforde Dr & Bethel Rd K	Tuttle Crossing & Frantz Rd J	Britton Pkwy & Britton Farms I	Cemetery Rd & Britton Pkwy H	Main St & Scioto Darby Rd G	Hilliard Rome Rd & Roberts Rd F	Hilliard Rome Rd & Renner Rd E	Westwoods Park and Ride D	Sullivant Ave & Norton Rd C	Georgesville Rd & Industrial Mile B	Lincoln Village A
5:27	5:36	5:50	5:54	6:00	6:05	6:10	6:17	6:20	6:25	6:29
6:27	6:36	6:50	6:54	7:00	7:05	7:10	7:17	7:20	7:25	7:29
7:25	7:35	7:49	7:53	8:00	8:05	8:10	8:18	8:21	8:26	8:30
8:26	8:36	8:50	8:54	9:00	9:05	9:10	9:17	9:20	9:25	9:29
9:25	9:35	9:49	9:54	10:00	10:05	10:11	10:19	10:22	10:28	10:32
10:26	10:35	10:49	10:54	11:00	11:05	11:11	11:19	11:22	11:28	11:32
11:26	11:35	11:49	11:54	12:00	12:05	12:11	12:18	12:21	12:27	12:31
12:26	12:35	12:49	12:54	1:00	1:05	1:11	1:18	1:21	1:27	1:31
1:27	1:35	1:49	1:54	2:00	2:05	2:11	2:18	2:21	2:27	2:31
2:27	2:35	2:49	2:54	3:00	3:05	3:11	3:18	3:21	3:27	3:31
3:24	3:33	3:48	3:53	4:00	4:05	4:11	4:19	4:22	4:28	4:32
4:25	4:34	4:48	4:53	5:00	5:05	5:11	5:19	5:22	5:28	5:32
5:24	5:34	5:48	5:53	6:00	6:05	6:11	6:19	6:22	6:28	6:32
6:26	6:36	6:49	6:54	7:00	7:05	7:11	7:18	7:21	7:27	7:31
7:27	7:36	7:49	7:54	8:00	8:05	8:10	8:17	8:20	8:26	8:30
8:24	8:33	8:46	8:51	8:57	9:02	9:07	9:14	9:17	9:23	9:27
9:27	9:36	9:49	9:54	10:00	10:05	10:10	10:17	10:20	10:26	10:30
10:27	10:36	10:49	10:54	11:00	11:05	11:10	11:17	11:20	11:26	11:30

PM times shown in **BOLD**

► NORTH

Saturday & Sunday

A Lincoln Village	B Georgesville Rd & Industrial Mile	C Sullivant Ave & Norton Rd	D Westwoods Park and Ride	E Hilliard Rome Rd & Renner Rd	F Hilliard Rome Rd & Roberts Rd	G Main St & Scioto Darby Rd	H Britton Pkwy & Cemetery Rd	I Britton Pkwy & Britton Farms	J Tuttle Crossing & Frantz Rd	K Pickford Dr & Bethel Rd
5:00	5:05	5:11	5:14	5:22	5:26	5:30	5:35	5:39	5:51	6:00
6:00	6:05	6:11	6:14	6:22	6:26	6:30	6:35	6:39	6:51	7:00
6:58	7:03	7:09	7:12	7:22	7:26	7:30	7:37	7:41	7:53	8:02
7:59	8:04	8:10	8:13	8:21	8:26	8:30	8:35	8:39	8:51	9:00
8:59	9:04	9:10	9:13	9:21	9:26	9:30	9:35	9:39	9:51	10:00
9:59	10:04	10:10	10:13	10:21	10:26	10:30	10:35	10:39	10:51	11:00
10:59	11:04	11:10	11:13	11:21	11:26	11:30	11:36	11:40	11:52	12:01
11:59	12:04	12:10	12:13	12:21	12:26	12:30	12:36	12:40	12:52	1:01
12:59	1:04	1:10	1:13	1:21	1:26	1:30	1:36	1:40	1:52	2:01
1:59	2:04	2:10	2:13	2:21	2:26	2:30	2:36	2:40	2:52	3:01
2:59	3:04	3:10	3:13	3:21	3:26	3:30	3:37	3:41	3:53	4:02
3:57	4:03	4:09	4:12	4:20	4:26	4:30	4:37	4:41	4:53	5:02
4:57	5:03	5:09	5:12	5:20	5:26	5:30	5:37	5:41	5:53	6:02
5:58	6:04	6:10	6:13	6:21	6:26	6:30	6:36	6:40	6:52	7:01
6:59	7:05	7:11	7:14	7:21	7:26	7:30	7:36	7:40	7:52	8:01
8:00	8:05	8:11	8:14	8:21	8:26	8:30	8:36	8:40	8:51	9:00
8:59	9:05	9:11	9:14	9:21	9:26	9:30	9:36	9:40	9:51	10:00

PM times shown in **BOLD**

► SOUTH

Saturday & Sunday

Pickforde Dr & Bethel Rd K	Tuttle Crossing & Frantz Rd J	Britton Pkwy & Britton Farms I	Cemetery Rd & Britton Pkwy H	Main St & Scioto Darby Rd G	Hilliard Rome Rd & Roberts Rd F	Hilliard Rome Rd & Renner Rd E	Westwoods Park and Ride D	Sullivant Ave & Norton Rd C	Georgesville Rd & Industrial Mile B	Lincoln Village A
5:27	5:36	5:50	5:54	6:00	6:05	6:10	6:17	6:20	6:25	6:29
6:27	6:36	6:50	6:54	7:00	7:05	7:10	7:17	7:20	7:25	7:29
7:25	7:35	7:49	7:53	8:00	8:05	8:10	8:18	8:21	8:26	8:30
8:26	8:36	8:50	8:54	9:00	9:05	9:10	9:17	9:20	9:25	9:29
9:25	9:35	9:49	9:54	10:00	10:05	10:11	10:19	10:22	10:28	10:32
10:26	10:35	10:49	10:54	11:00	11:05	11:11	11:19	11:22	11:28	11:32
11:26	11:35	11:49	11:54	12:00	12:05	12:11	12:18	12:21	12:27	12:31
12:26	12:35	12:49	12:54	1:00	1:05	1:11	1:18	1:21	1:27	1:31
1:27	1:35	1:49	1:54	2:00	2:05	2:11	2:18	2:21	2:27	2:31
2:27	2:35	2:49	2:54	3:00	3:05	3:11	3:18	3:21	3:27	3:31
3:24	3:33	3:48	3:53	4:00	4:05	4:11	4:19	4:22	4:28	4:32
4:25	4:34	4:48	4:53	5:00	5:05	5:11	5:19	5:22	5:28	5:32
5:24	5:34	5:48	5:53	6:00	6:05	6:11	6:19	6:22	6:28	6:32
6:26	6:36	6:49	6:54	7:00	7:05	7:11	7:18	7:21	7:27	7:31
7:27	7:36	7:49	7:54	8:00	8:05	8:10	8:17	8:20	8:26	8:30
8:24	8:33	8:46	8:51	8:57	9:02	9:07	9:14	9:17	9:23	9:27
9:27	9:36	9:49	9:54	10:00	10:05	10:10	10:17	10:20	10:26	10:30

PM times shown in **BOLD**